






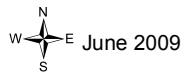
Legend

-  PavilionPoint
-  Parking
-  Multi-Use Trail
-  Trail Route 1 = .33 mi
-  Trail Route 2 = .50 mi

Amenities

- Bench
- Natatorium
- Picnic Table
- Tennis Court

NAD 1983 StatePlane
(Zone 4202)
Texas North Central
Lambert Conformal Conic



E June 2009

Information Technology



GIS

