






**Legend**

-  PavilionPoint
  -  Parking
  -  Multi-Use Trail
  -  Trail Route 1 = .33 mi
  -  Trail Route 2 = .50 mi
- Amenities**
- Bench
  - Natatorium
  - Picnic Table
  - Tennis Court

NAD 1983 StatePlane  
(Zone 4202)  
Texas North Central  
Lambert Conformal Conic

N  
W E June 2009  
S

Information Technology



GIS

