




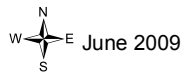


Legend

-  PavilionPoint
 -  Parking
 -  Multi-Use Trail
 -  Trail Route 1 = .33 mi
 -  Trail Route 2 = .50 mi
- Amenities**
- Bench
 - Natatorium
 - Picnic Table
 - Tennis Court

NAD 1983 StatePlane
(Zone 4202)
Texas North Central
Lambert Conformal Conic



0 125 250 500
Feet

Information Technology



GIS

